

SUPPLEMENTARY 1

THE CABINET

Tuesday, 21 July 2015

Agenda Item 6. Barking Housing Zone (Pages 1 - 13)

Appendices 2 to 8 are attached.

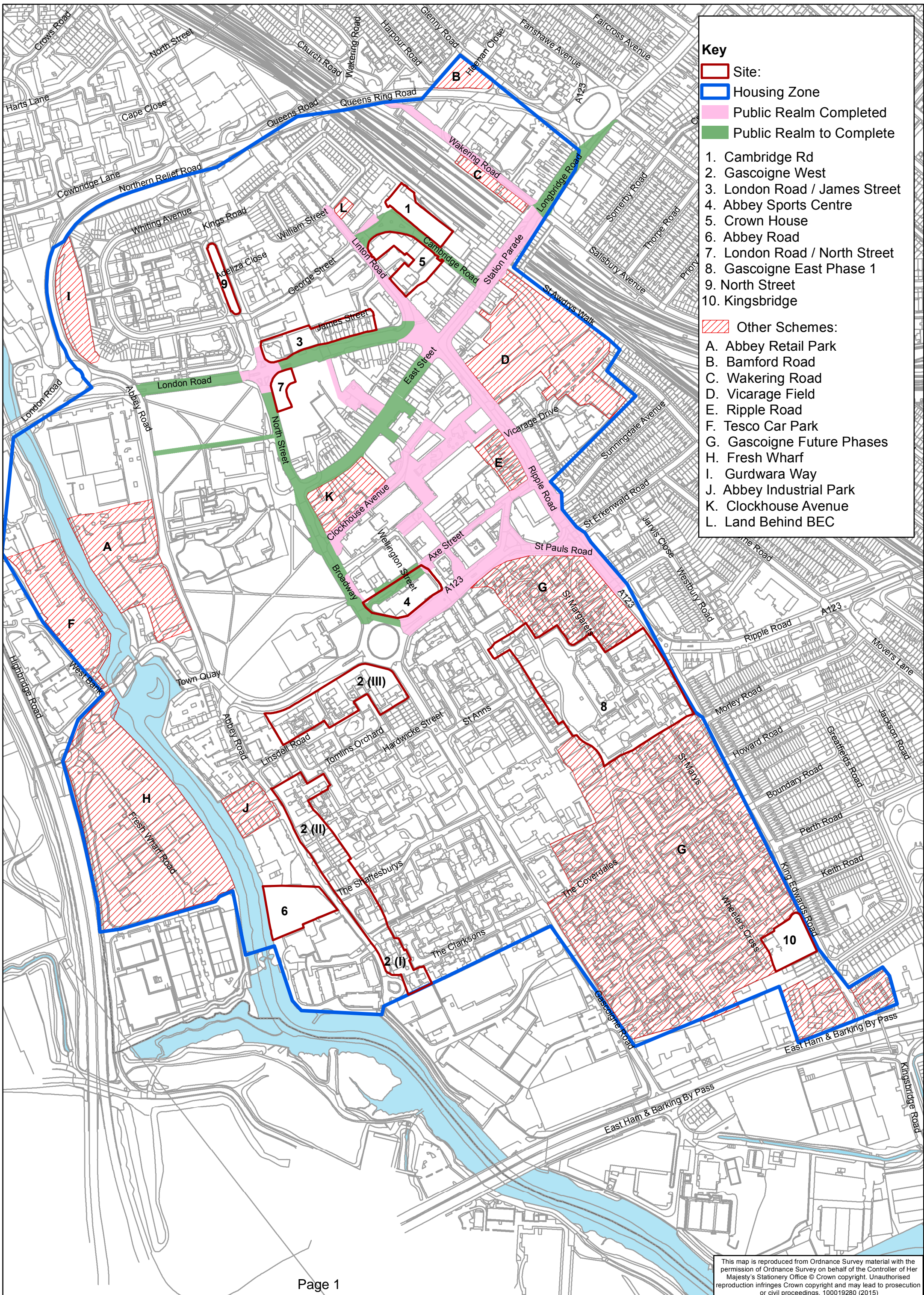
**Agenda Item 9. Proposed Youth Zone Development - Parsloes Park
(Page 15)**

Appendix 2 is attached.

Contact Officer: Alan Dawson
Telephone: 020 8227 2348
E-mail: alan.dawson@lbbd.gov.uk

This page is intentionally left blank

Barking Housing Zone Proposal



Key

- Site:
- Housing Zone
- Public Realm Completed
- Public Realm to Complete

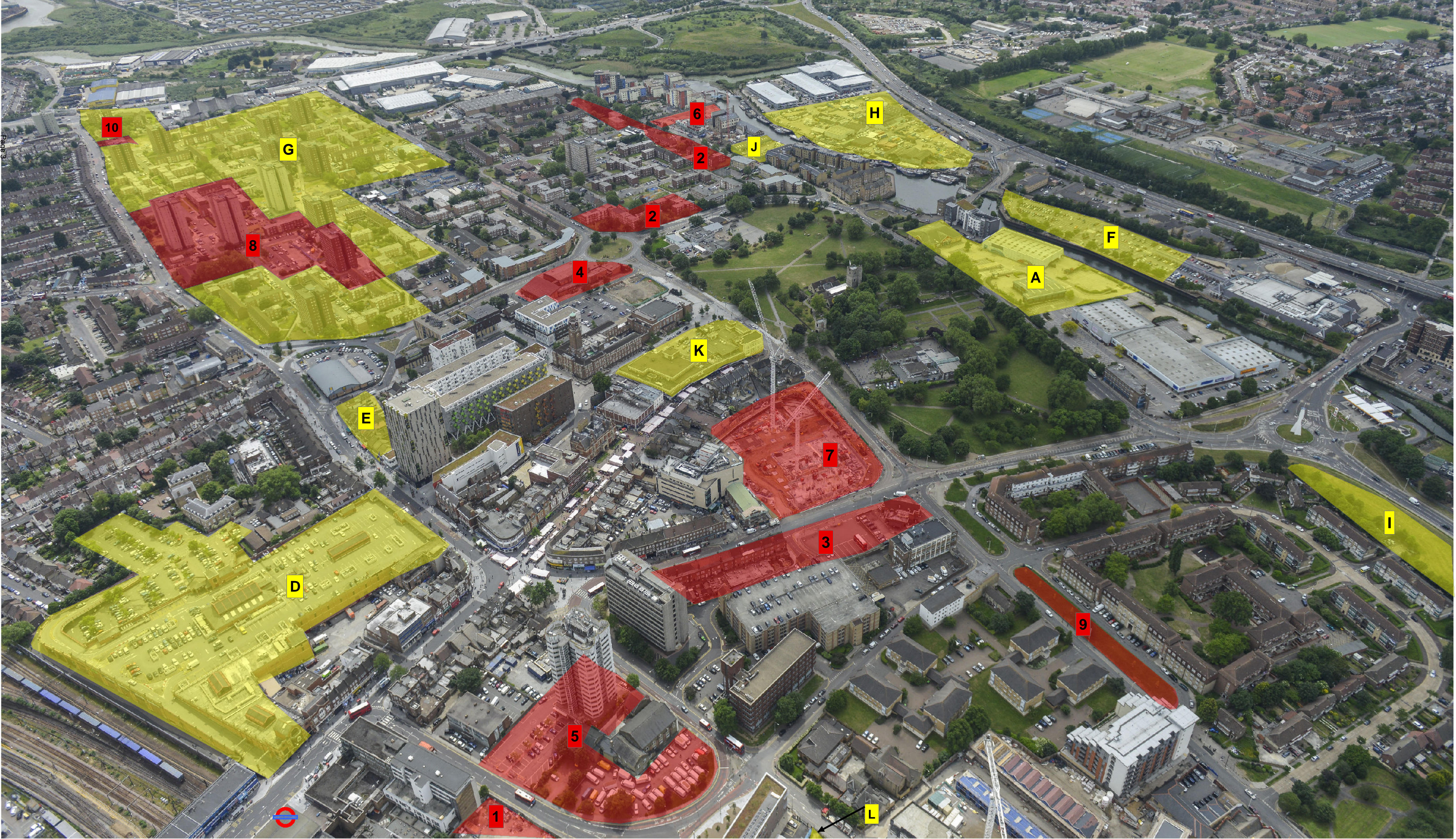
1. Cambridge Rd
2. Gascoigne West
3. London Road / James Street
4. Abbey Sports Centre
5. Crown House
6. Abbey Road
7. London Road / North Street
8. Gascoigne East Phase 1
9. North Street
10. Kingsbridge

Other Schemes:

- A. Abbey Retail Park
- B. Bamford Road
- C. Waking Road
- D. Vicarage Field
- E. Ripple Road
- F. Tesco Car Park
- G. Gascoigne Future Phases
- H. Fresh Wharf
- I. Gurdwara Way
- J. Abbey Industrial Park
- K. Clockhouse Avenue
- L. Land Behind BEC

This page is intentionally left blank

BARKING HOUSING ZONE PLAN



Housing Zone Sites:

1. Cambridge Road
2. Gascoigne West
3. London Road / James Street
4. Abbey Sports Centre
5. Crown House
6. Abbey Road
7. London Road / North Street
8. Gascoigne East Phase 1
9. North Street
10. Kingsbridge

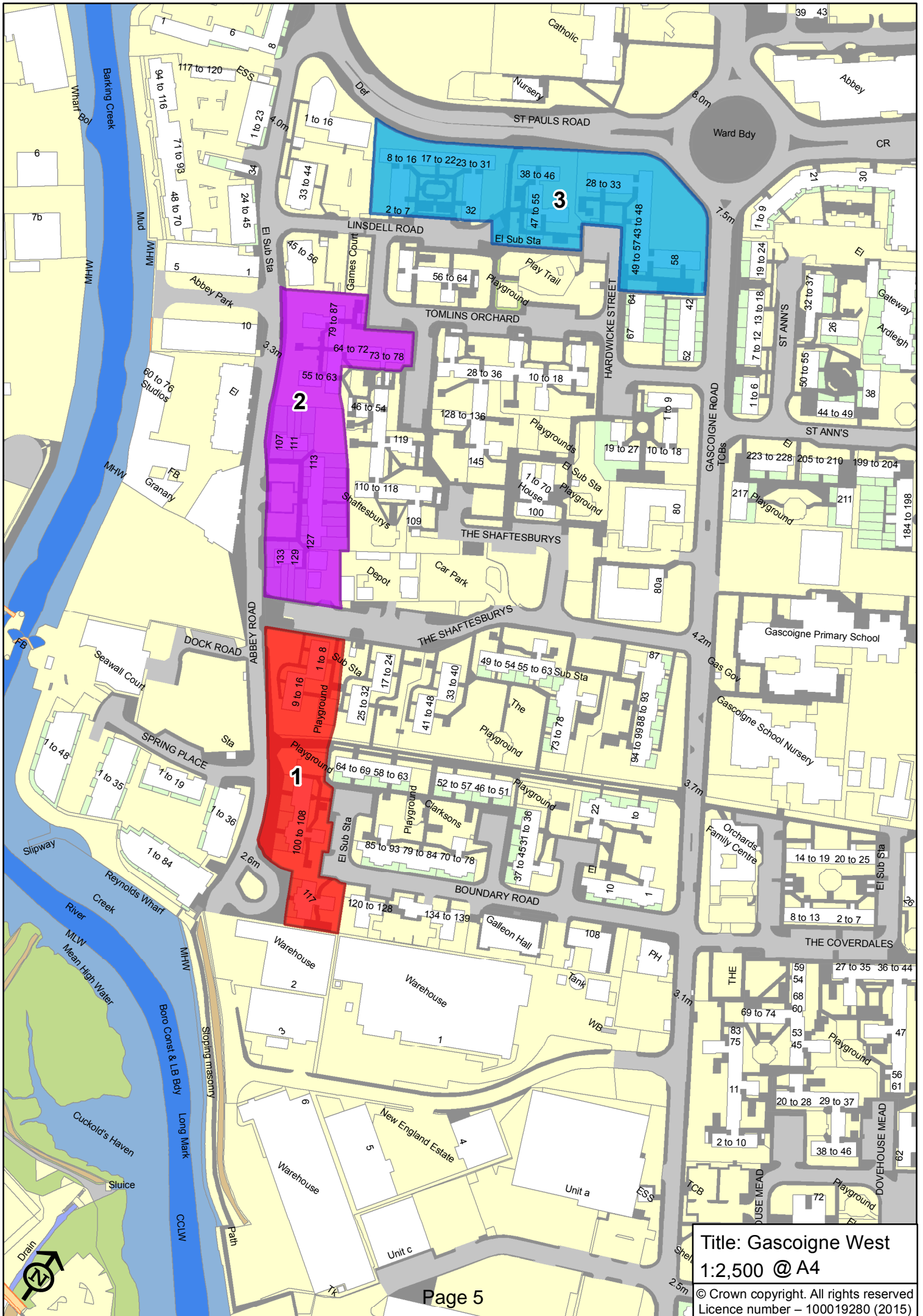
Other Schemes In Zone:

- | | |
|----------------------------------------------------------------------------------------------------------------------------------------------------------------------------------------------------------------------------------------------------------------------------------------------------------------------------------------------------------------|---------------------------------------------------------------------------------------------------------------|
| <ol style="list-style-type: none"> A. Abbey Retail Park Redevelopment B. Bamford Road (Off Map) C. Waking Road (Off Map) D. Vicarage Field E. Ripple Road F. Tesco Car Park G. Gascoigne Future Phases H. Fresh Wharf I. Gurdwara Way J. Abbey Industrial Park | <ol style="list-style-type: none"> K. Clockhouse Avenue / Broadway L. Land Behind BEC |
|----------------------------------------------------------------------------------------------------------------------------------------------------------------------------------------------------------------------------------------------------------------------------------------------------------------------------------------------------------------|---------------------------------------------------------------------------------------------------------------|



Barking Station

This page is intentionally left blank

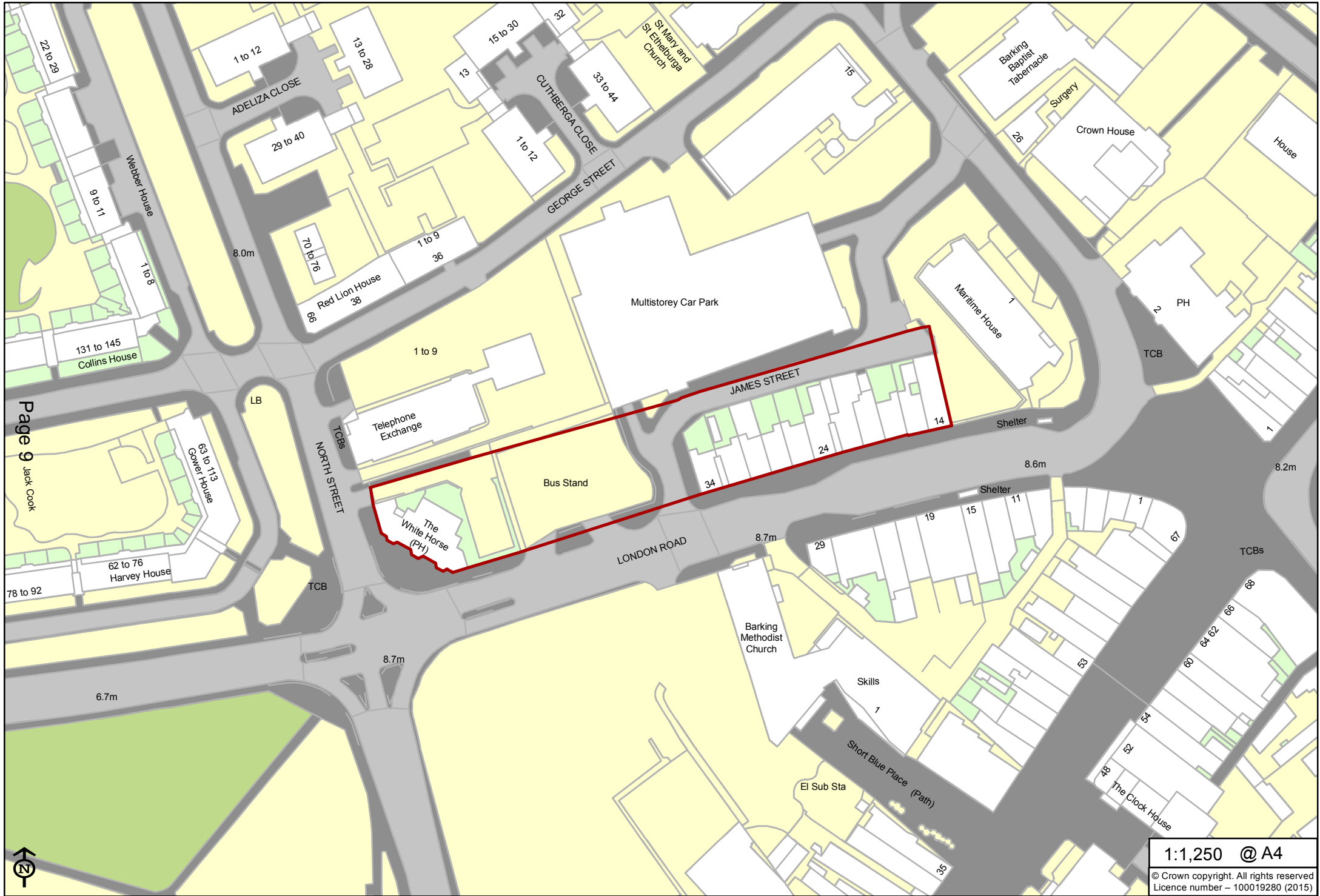


Title: Gascoigne West
 1:2,500 @ A4
 © Crown copyright. All rights reserved
 Licence number – 100019280 (2015)

This page is intentionally left blank

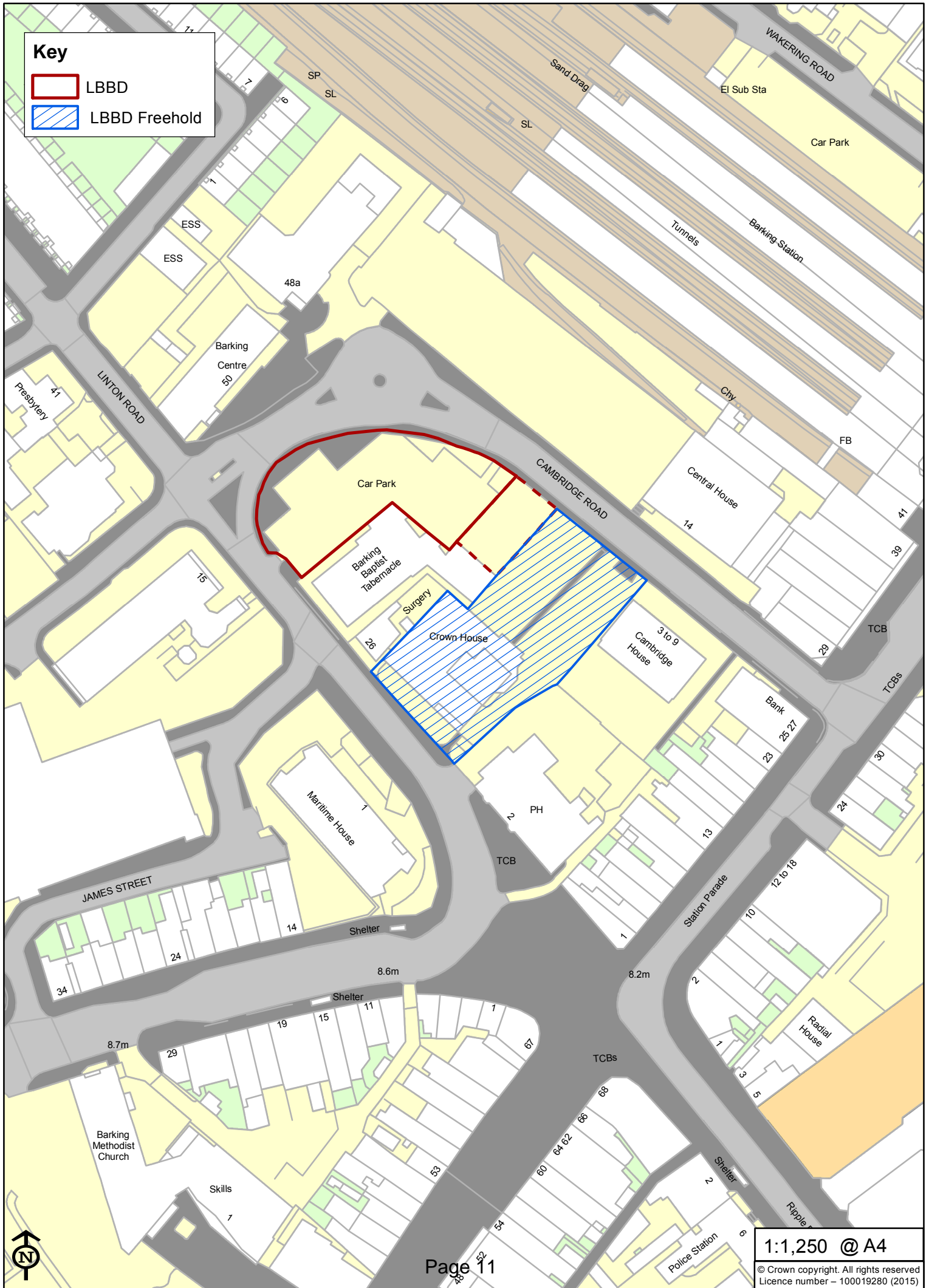
This page is intentionally left blank

Appendix 6: London Road / James Street Site



This page is intentionally left blank

Appendix 7: Crown House



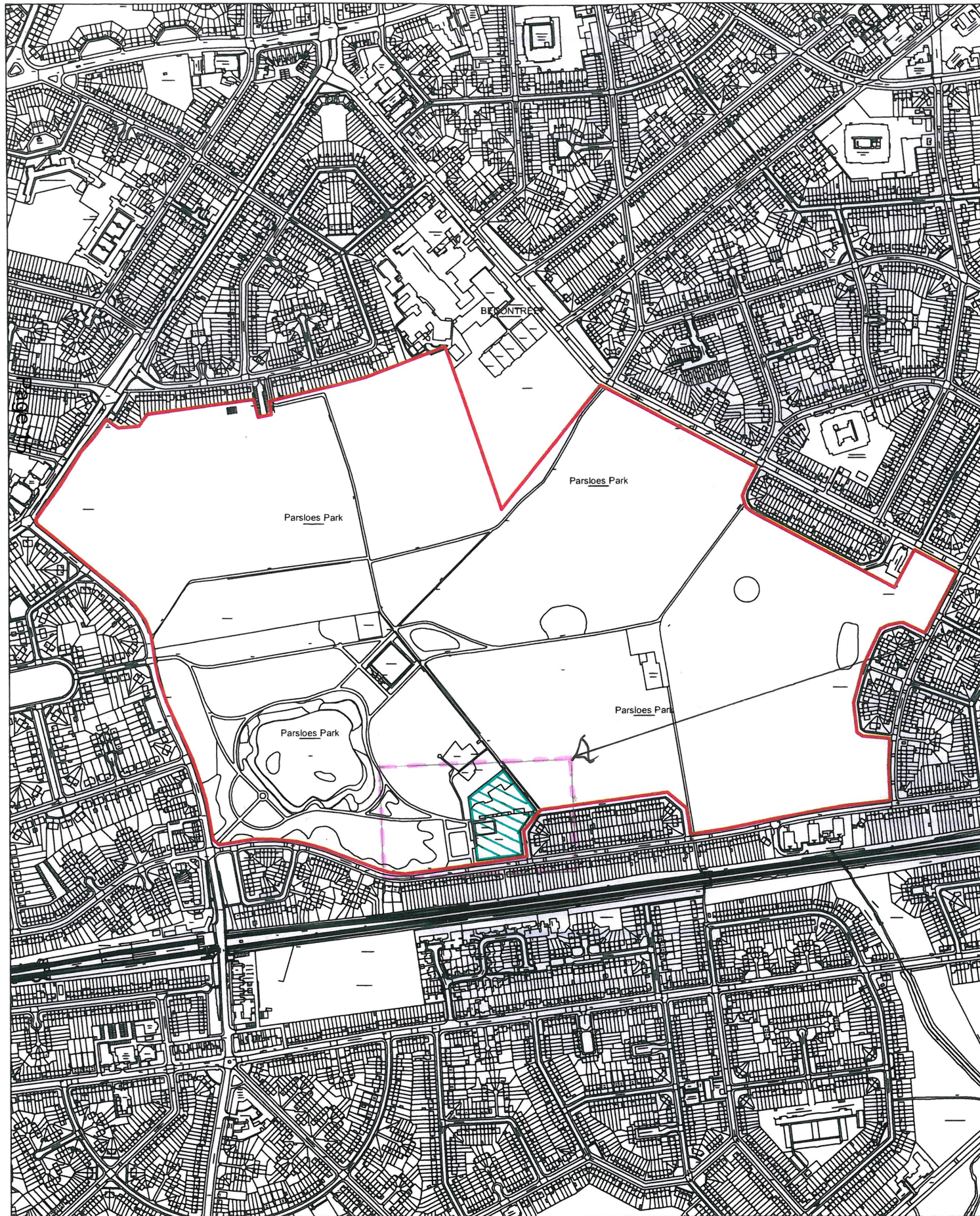
This page is intentionally left blank

Appendix 8: 32 - 38 Ripple Road

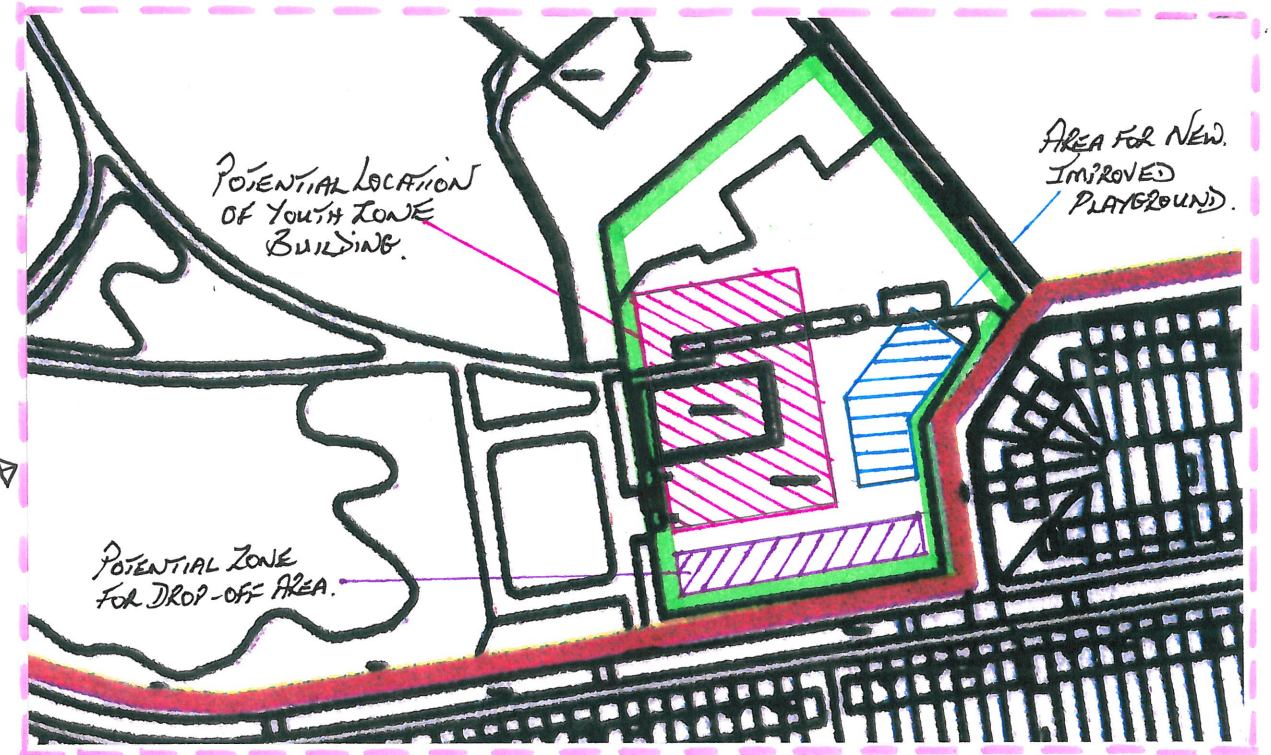


This page is intentionally left blank

Strategic Parks - Parsloes Park



INDICATIVE LOCATION PLAN OF PROPOSED YOUTH ZONE DEVELOPMENT



This page is intentionally left blank